

# July


## Waukesha Summerfest Sectional

Greater Milwaukee Bridge Association - Unit 222

**July 13 thru 16, 2017**

Saint John Neumann's Parish Hall

2400 W State Road 59 - Waukesha, WI (enter from rear, lower level)



**Thursday July 13th** 9:30 a.m. Pair/Team Game & 299ers Pair Game  
2:00 p.m. Pair/Team Game & 299ers Pair Game

**FREE - 6th Annual Pot Luck Lunch**

(Contributions graciously accepted - Contact Janet Holmes 262-782-4212)




**Friday July 14th** 9:30 a.m. Pair/Team Game & 299ers Pair Game  
2:00 p.m. Pair/Team Game & 299ers Pair Game

Lunch orders available - \$5 - includes chips, sandwich & soda

**Saturday July 15th** 9:30 a.m. Pair/Team Game & 299ers Pair Game  
2:00 p.m. Pair/Team Game & 299ers Pair Game

Lunch orders available - \$5 - includes chips, sandwich & soda



**Sunday July 16th** 10:00 a.m. Stratified Swiss Team Game  
(2 Sessions playthrough) Team Averaging

**FREE - PIZZA LUNCH**



### TOURNAMENT CHAIR

Sharon May (262-650-1170) psmay03@yahoo.com

### PARTNERSHIP CHAIR

Sue Zlotocha - (262-966-2882) pzlotocha@wi.rr.com

### HOSPITALITY CHAIR

Janet Holmes - (262-782-4212)

Judy Burzynski - (262-391-0970) jburz2030@gmail.com

### NEWCOMER EVENTS

0-300 Masterpoints

0-5 ACBL members play FREE all week


Strata for all pair/team games 0-750, 750-2000, 2000+

Strata for all 299ers Events 0-50, 50-100, 100-299

(Strats may be adjusted as attendance warrants)

Sales Tax included in price on all games

# JUST FOLLOW THESE EASY DIRECTIONS TO THE UNIT 222 SUMMER SECTIONAL



## **FROM THE NORTH & EAST - (all 6 lane highway driving)**

Take I94, westbound from Milwaukee to exit onto Hwy 18 (Exit 297)

Take the "Waukesha West" exit - you will be on a 6 lane highway

When you start to see car dealerships, move into your left lane

Turn left on Hwy 164 (another 6 lane highway) which soon becomes Hwy 59 and forms a bypass around the city

Stay on 59 for 5 to 6 miles (2 intersections past Walmart Super Store)

St John Neumann will be on the right just after crossing the Fox River, Just before Highway X

## **FROM THE WEST**

Exit on Hwy G/TT. Go south about 5 miles to Sunset Drive, Hwy DR

Make left (east) on DR and go 1/2 mile to Hwy X.

Make a Right (west) on Hwy X and go 1 block to the stop light, Hwy 59.

Make a left on Hwy 59. The church is 1/2 block on your left.

## **FROM THE SOUTH**

Take I43 South toward Beloit

Exit on Hwy 164 and head north into Waukesha.

Turn left onto Hwy 59 (west)

You will see the church on your right in about 2 miles - immediately after you cross the Fox River